




RIVER KALLIOJOKI



RIVER LUULAJANJOKI



LAMMASPERÄ RAPIDS



RIVER KESSELINJOKI

### 23. RIVER KALLIOJOKI FLY FISHING AREA

Fly fishing are between jokijärvi and kalliojärvi

**Fish:** trout, grayling etc.  
**Fishing:** only fly!

**Rapids:** Laukunkoski, Pystynkoski, Törmäkoski, Siltaniva

**Distance and fall of the rapids area:** < 3 km / 3,6 m

**Flow:** 5,5 m³/s

**Restrictions:** ONLY FLY! HIGH MINIMUM LENGTHS

### 24. RIVER LUULAJANJOKI

Peaceful remote forest river

**Fish:** trout, grayling etc.

**Fishing:** lure and fly

**Rapids:** Pitkäkoski and other rapids

**Distance and fall of the rapids area:** about 5 km / 20 m

**Flow:** 2,9 m³/s

### 25. LAMMASPERÄ RAPIDS

Several rapids at the confluence of two water systems

**Fish:** trout, grayling, etc.

**Fishing:** lure and fly

**Rapids:** Saunakoski, Kattilakoski, Vääräkoski etc.

**Distance and fall of the rapids area:** > 2 km / 6,6 m

**Flow:** 11,3 m³/s

### 26. RIVER LOUHENJOKI AND NISKAKOSKI RAPIDS

Peaceful forest river and one tourist fishing rapid

**Fish:** trout, grayling etc.

**Fishing:** lure and fly

**Rapids:** Niskakoski + several rapids or levels

**Distance and fall of the rapids area:** > 4 km / 25 m

**Flow:** 3 m³/s

### 27. RIVER KIEKINKIJOKI AND RIVER KESSELINJOKI

Long, peaceful forest rivers

**Fish:** trout, grayling, whitefish etc.

**Fishing:** lure and fly

**Rapids:** tens of rapids and levels

**Distance and fall of the rapids area:** > 5 km / 30 m

**Flow:** 5 m³/s



Permit information, fishing rules, protected areas etc. per destination

[www.finlandfishing.fi](http://www.finlandfishing.fi)



**KUHMO RAPIDS' GENERAL PERMIT AREA**  
One permit covers many rapids in Kuhmo!  
[www.kuhmonkosket.fi](http://www.kuhmonkosket.fi), [kalallakainuussa.fi](http://kalallakainuussa.fi)/[kalapaikat/koskikalastus/kuhmo](http://kalapaikat/koskikalastus/kuhmo)

**KORVUA-NÄLJÄNKÄ RIVERS' GENERAL PERMIT AREA**  
One permit covers 110 km. of rivers.

**KALLIO RIVER GENERAL PERMIT AREA**  
One permit covers the entire route

Read more: [www.finlandfishing.fi](http://www.finlandfishing.fi)



Vipuvoimaa  
EU:lta  
2014-2020




Fishing sites in Kainuu

# FINLAND FISHING.fi

## EASTERN KAINUU RAPID FISHING DESTINATIONS

[www.finlandfishing.fi](http://www.finlandfishing.fi)  
[www.wildtaiga.fi](http://www.wildtaiga.fi)



RIVER KORVUANJOKI

### 1. RIVER KORVUANJOKI

Long common permit river under sustainable fishing rules

**Fish:** grayling, trout, etc.  
**Fishing:** lure and fly  
**Rapids:** tens of rapids and levels  
**Distance and fall of the rapids area:** > 40 km / about 100 m  
**Flow:** 13 m<sup>3</sup>/s

### 2. RIVER KORPIJOKI

Large common permit river under sustainable fishing rules

**Fish:** grayling, trout, etc.  
**Fishing:** lure and fly  
**Rapids:** Korpi rapid etc.  
**Distance and fall of the rapids area:** > about 2 km / 9 m  
**Flow:** 29 m<sup>3</sup>/s

### 3. RIVER NÄLJÄNKÄJOKI AND RIVER NAAMANKAJOKI

Long common permit river under sustainable fishing rules

**Fish:** grayling, trout, etc.  
**Fishing:** lure and fly  
**Rapids:** tens of rapids and levels  
**Distance and fall of the rapids area:** > 10 km  
**Flow:** 13 m<sup>3</sup>/s

### 4. RIVER SUOLIJOKI

Rapids areas in the peaceful hinterland of Puolanka

**Fish:** grayling, trout, etc.  
**Fishing:** lure and fly  
**Rapids:** Suolikoski, Tenämäkoski, Rappätäjä etc.  
**Distance and fall of the rapids area:** > 2 km / 9,5 m  
**Flow:** 15,7 m<sup>3</sup>/s

### 5. HOSSA

National park known for its diverse fishing waters

**Fish:** trout, grayling, whitefish, perch, rainbow trout, etc.  
**Fishing:** lure, fly, rod and jig  
**Water surface area:** approx. 2000 ha. in total  
**Other:** tens of different ponds, rapids and water routes

### 6. RIVER HOSSANJOKI

Migratory fish river flowing to Kianta

**Fish:** trouts, grayling, whitefish etc.  
**Fishing:** only lure / fly and lure  
**Rapids:** Leveänkoski etc. / Kuikankoski etc.  
**Distance and fall of the rapids area:** > about 4 km / 11 m  
**Flow:** 13 m<sup>3</sup>/s

### 7. YLI-VUOKKI


Pearl string of small lakes and rivers starting from Viena

**Fish:** trout, grayling, perch etc.  
**Fishing:** lure, fly, rod and jig  
**Other:** several different ponds, rapids and water routes

### 8. RIVER SYVÄJOKI

Fly fisher's ecorapid wilderness destination

**Fish:** trout, grayling etc.  
**Fishing:** only fly (barbless!)  
**Rapids:** several rapids and levels  
**Distance and fall of the rapids area:** about 2,5 km / 20 m  
**Flow:** 1,2 m<sup>3</sup>/s  
**Other:** Attraction: Komulanköngäs  
**ECO-FISHING RULES:** Trout protected, grayling minimum length 40 cm etc.



RIVER LIETEJOKI

### 9. RIVER LIETEJOKI

The river for lure and fly fishers who enjoy peaceful nature

**Fish:** trout, grayling etc.  
**Fishing:** lure and fly  
**Rapids:** tens of rapids and levels  
**Distance and fall of the rapids area:** > 5 km / 50 m  
**Flow:** 2,5 m<sup>3</sup>/s

### 10. NUOTTIKOSKI RAPIDS

Trail rapid with, in addition to its natural rainbow trout fish stock

**Fish:** trout, rainbow trout, grayling, etc.  
**Fishing:** lure and fly  
**Rapids:** Nuottikoski and Siltakoski  
**Distance and fall of the rapids area:** > 1 km / 2,5 m  
**Flow:** 9,5 m<sup>3</sup>/s

### 11. KYNÄKOSKI RAPID

Eco-fishing area for fly fishers fishing for trout

**Fish:** trout, grayling etc.  
**Fishing:** only fly (barbless!)  
**Rapids:** Kynä rapids  
**Distance and fall of the rapids area:** > 1 km / 2,7 m  
**Flow:** 6,5 m<sup>3</sup>/s  
**ECO-FISHING RULES:** all salmon species have to be set free, permit quota etc.

### 12. LUVANKOSKI RAPID

Beautiful nature destination and well-known trout rapid

**Fish:** trout, grayling, whitefish, etc.  
**Fishing:** lure and fly  
**Rapids:** Luvankoski  
**Distance and fall of the rapids area:** > 1 km / 7,8 m  
**Flow:** 6,9 m<sup>3</sup>/s  
**Other:** nature path at the rapid

### 13. RIVER MIKITÄNJOKI

Small forest river with natural fish and restocked trout

**Fish:** grayling, trout, etc.  
**Fishing:** lure and fly  
**Rapids:** Kokonkoski, Saarikoski, Ruukinkoski, Siltakoski  
**Distance and fall of the rapids area:** > 2 km / 7,5 m  
**Flow:** 2,7 m<sup>3</sup>/s

### 14. HIIDENKOSKI RAPID AND RIVER VUOSANKAJOKI

Natural fish stock rapids west of Kuhmo

**Fish:** grayling, trout etc.  
**Fishing:** lure and fly  
**Rapids:** Hiidenkoski, Louhenkoski, Pitkäkoski  
**Distance and fall of the rapids area:** > 2 km / 14 m  
**Flow:** 3,6 m<sup>3</sup>/s

### 15. KONAPINKOSKI RAPID

Natural fish stock trail rapids west of Kuhmo

**Fish:** trout, grayling etc.  
**Fishing:** lure and fly  
**Rapids:** Konapinkoski, Sahinniska  
**Distance and fall of the rapids area:** < 0,5 km / 1 m  
**Flow:** about 5 m<sup>3</sup>/s

### 16. RIVER ONTOJOKI

Large stream restocked with salmonidae

**Fish:** rainbow trout, trout, whitefish, pike etc.  
**Fishing:** lure and fly  
**Distance of the rapids area:** about 5 km (regulated stream area)



AKONKOSKI RAPID

### 17. AKONKOSKI RAPID

Peaceful eco-fishing destination for fly fishing groups.

**Fish:** trout, grayling, ide etc.  
**Fishing:** only fly (barbless!)  
**Rapids:** Akonkoski  
**Distance and fall of the rapids area:** < 0,5 km / 1 m  
**Flow:** 41,2 m<sup>3</sup>/s  
**ECO-RAPIDS' FISHING RULES:** Quota on fishers, only barbless fly etc.

### 18. PAJAKKAKOSKI RAPID AND SAARIKOSKI RAPID

Kainuu's largest lure fishers' trout rapids

**Fish:** trout, grayling, ide, whitefish etc.  
**Fishing:** lure and fly  
**Rapids:** Pajakkakoski, Saarikoski  
**Distance and fall of the rapids area:** over 1 km / 4,6 m  
**Flow:** 41,2 m<sup>3</sup>/s

### 19. LENTUANKOSKI RAPIDS

Magnificent rapids fishing destination and sight

**Fish:** trout, grayling, whitefish etc.  
**Fishing:** lure and fly  
**Rapids:** Big Lentuankoski and Small Lentuankoski  
**Distance and fall of the rapids area:** < 2 km / 5,1 m  
**Flow:** 24 m<sup>3</sup>/s  
**Attraction:** Big Lentuankoski

### 20. NIVAN KOSKET RAPIDS

Popular trout rapids in an idyllic village environment

**Fish:** trout, grayling etc.  
**Fishing:** lure and fly  
**Rapids:** Kaarne, Vuonne, Niva (partly protected!)  
**Distance and fall of the rapids area:** < 1 km / 5,5 m  
**Flow:** 10,4 m<sup>3</sup>/s

### 21. ÄNÄTTIKOSKI RAPID

Well-known rapid fishing destination on the border

**Fish:** trout, grayling etc.  
**Fishing:** lure and fly  
**Rapids:** Änätkoski, (Aittokoski is protected!)  
**Distance and fall of the rapids area:** < 1 km / 8,9 m  
**Flow:** 4,9 m<sup>3</sup>/s


### 22. RIVER KALLIOJOKI

General permit area and nature fishing destination stretching the whole trail

**Fish:** trout, grayling etc.  
**Fishing:** lure and fly  
**Rapids:** Poronkoski, Nurronkoski, Lohikoski, Niskaniva etc.  
**Distance and fall of the rapids area:** > 3 km / 9,2 m  
**Flow:** 3 - 6 m<sup>3</sup>/s




PAJAKKAKOSKI AND SAARIKOSKI



LENTUANKOSKI RAPIDS




NIVA KOSKET RAPIDS




RIVER SUOLIJOKI




HOSSA




RIVER SYVÄJOKI



KYNÄKOSKI RAPID



LUVANKOSKI RAPID



KONAPINKOSKI RAPID